
	Info DK
--	------------

Antal sider:

Rutebogen skal indeholde siderne fra 1 - 58.

Feltet idealtid:

Er den tid I har til at tilbagelægge strækningen mellem 2 tidskontroller. Dvs. fra start på en prøve til tidskontrol før den næste, eller mellem 2 opgivne tidskontroller.

Officials anvisninger i parc fermé zoner skal ALTID følges.

Respittid er:

Etape: 15 min.
Sektion: 30 min
Hele løbet: 60 min.

Det er ikke tilladt at modtage service eller nogen form for "fremmed hjælp" udenfor Service. Overtrædelse heraf vil medføre udelukkelse.

Telefon til løbsleder: **+45 28 12 36 14**

Proceduren Ved Uheld

53.2.2. SOS / OK TEGN

- Hvert køretøj skal medbringe et skilt med et rødt "SOS"-tegn og bagpå et grønt "OK"-

tegn i størrelsen 42 x 29,7 cm (A3).

53.2.3. Hver bil skal være forsynet med en rød reflekterende trekant.

53.3. HÆNDELSER PÅ EN HASTIGHEDSPRØVE

53.3.1. I tilfælde af en ulykke, hvor presserende lægebehandling kræves, gælder følgende:

- SOS-kontakten på nødkonsollen skal aktiveres så hurtigt som muligt (hvis relevant)

- Når det er muligt, skal det røde "SOS" -skilt straks vises til følgende biler og til

helikopter, der forsøger at hjælpe.

- Så hurtigt som muligt skal den røde reflekterende trekant placeres i en

øjnefaldende position på samme side af vejen som bilen mindst 50 meter før bilens position for at

advare efterfølgende kørere, også selvom bilen er væk fra vejen.

53.3.2. Ethvert mandskab som får det røde "SOS" vist for dem, eller som ser en bil, som har

været udsat for en ulykke, og det grønne "OK" skilt ikke er blevet vist, skal omgående

og uden undtagelse stoppe for at yde assistance. Alle efterfølgende biler skal også

stoppe. Nummer to bil på ulykkesstedet skal fortsætte frem til næste radiopost for at

informere. Efterfølgende, biler skal sørge for fri passage for redningskøretøjer.

Alle

mandskaber, der stoppes i henhold til denne procedure, vil blive tildelt en tid i følge Art. 52.



Signaturforklaring

Signature

Gråt felt betyder Hastighedsprøve.
Grey feild means Special Stage.

By
Town (50 KM/T)



By ophæv
Out of town



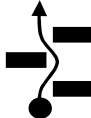
Vejskilt
Roadsign



STOP



Chikane - start Venstre
Chikane - start left



Skilt der passeres
Sign passed



Stage

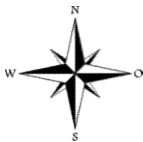
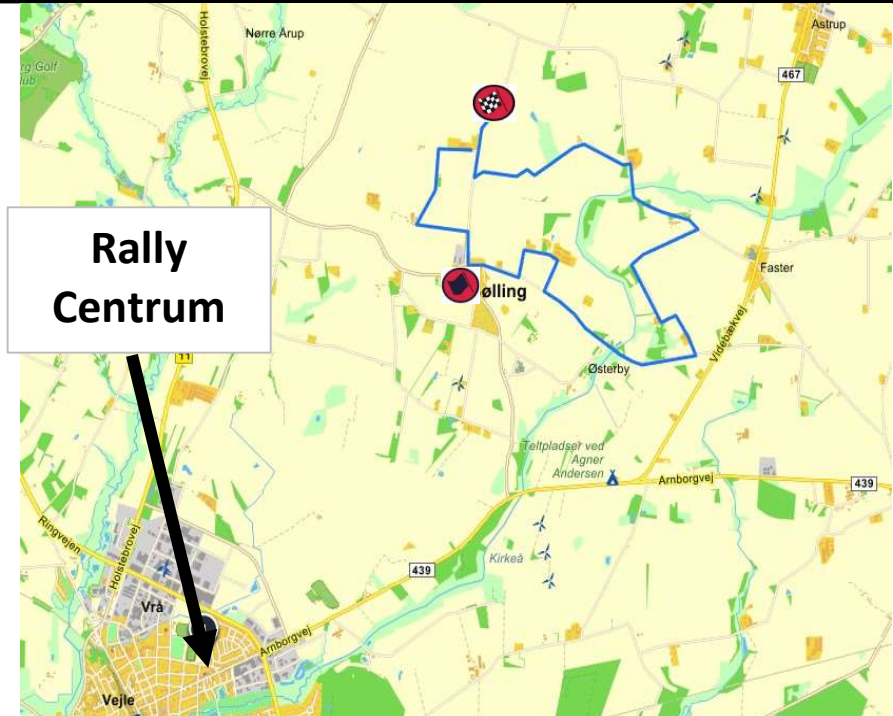


Timeplan

Version 1	1. Delt	SS tid	Pause	Ekspedit	Prove K1	Rute Km	75. Delt
Vestjylland	1. deltag	atvikling	Service				
Start	Skjern Bank Arena	TC0 12:00	12			8,21	13:15
		TC1 12:12		3			13:27
SS 1	Ringkøbing Skjern kulturcenter	12:15	15		22,4	10,11	13:30
Re-Group IN	Skjern Bank Arena	TC1A 12:45	10				14:00
Re-Group OUT/Service IN		TC1B 12:55	35				14:10
Service OUT		TC1C 13:30	12		8,21		14:45
		TC2 13:42		3			14:57
SS 2	Metal Ringkøbing-Skjern	13:45	15		22,4	10,11	15:00
Re-Group IN	Skjern Bank Arena	TC2A 14:15	10				15:30
Re-Group OUT/Service IN		TC2B 14:25	35				15:40
Service OUT		TC2C 15:00	12		8,21		16:15
		TC3 15:12		3			16:27
SS 3	Protec Biler	15:15	15		18,5	10,11	16:30
Re-Group IN	Skjern Bank Arena	TC3A 15:45	10				17:00
Re-Group OUT/Service IN		TC3B 15:55	35				17:10
Service OUT		TC3C 16:30	12		8,21		17:45
		TC4 16:42		3			17:57
SS 4	Ringkøbing Landbobank	16:45	15		18,5	10,11	18:00
Finish/Parc fermé ind	Skjern Bank Arena	TC4A 17:15					18:30
Løbets navn	Rally Vestjylland 2024						
Løbsdato	Day 1 81,8 73,28 155,08						
	Rally totalt 81,8 73,28 155,08						

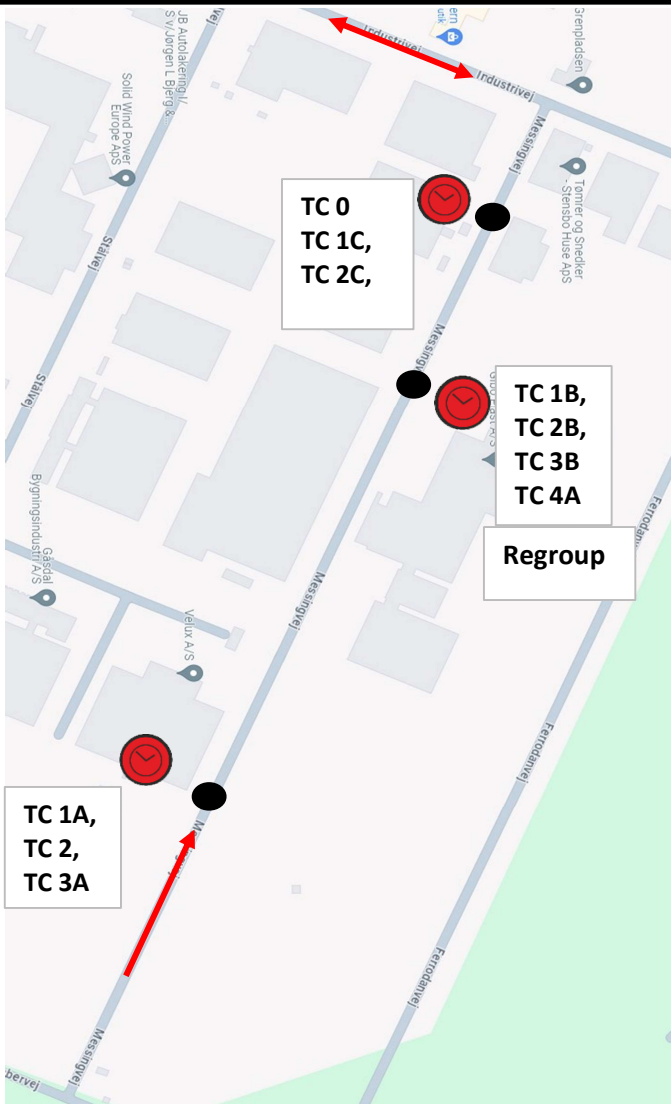
sep-24

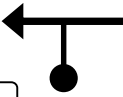
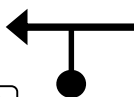
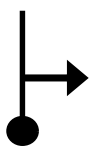
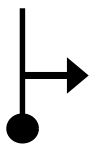


Overview map



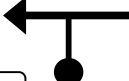
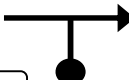
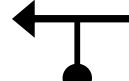

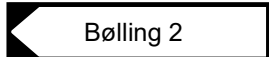




NATURENS RIGE
Ringkøbing-Skjern Kommune

Regroup Service area



TC Service out			DISTANCE:	LEG: 1
TC 0 Start			1,76	SECTION: 1
Distance			AVERAGE: 21	TIME ALLOWED: 5,00
TOTAL	PARTIAL	DIRECTION	Information	Distance Rest
0,00	0,00	 1	SERVICE OUT (Ranunkelvej)	1,76
0,40	0,40	 2	Ringvejen	1,36
1,20	0,80	 3	Industrivej	0,56
1,68	0,48	 4	Messingvej	0,08
1,76	0,08	 5	TC0 	0,00

TC 0 Start			DISTANCE:	LEG:	1
TC 1 Ringkøbing Skjern kulturcenter			6,61	SECTION:	1
Distance			AVERAGE:	TIME ALLOWED:	
			33	12,00	
TOTAL	PARTIAL	DIRECTION	Information		Distance Rest
0,00	0,00	 1	 TC 0	6,61	
0,60	0,60	 2	Kobbervej		6,01
0,76	0,16	 3	Ferrodanvej		5,85
1,76	1,00	 4			4,85
4,41	2,65	 5	 Bølling 2		2,20
6,61	2,20	 6	 TC 1	0,00	

SS 1 Ringkøbing Skjern kulturcenter

Tarmac

22,4 Km

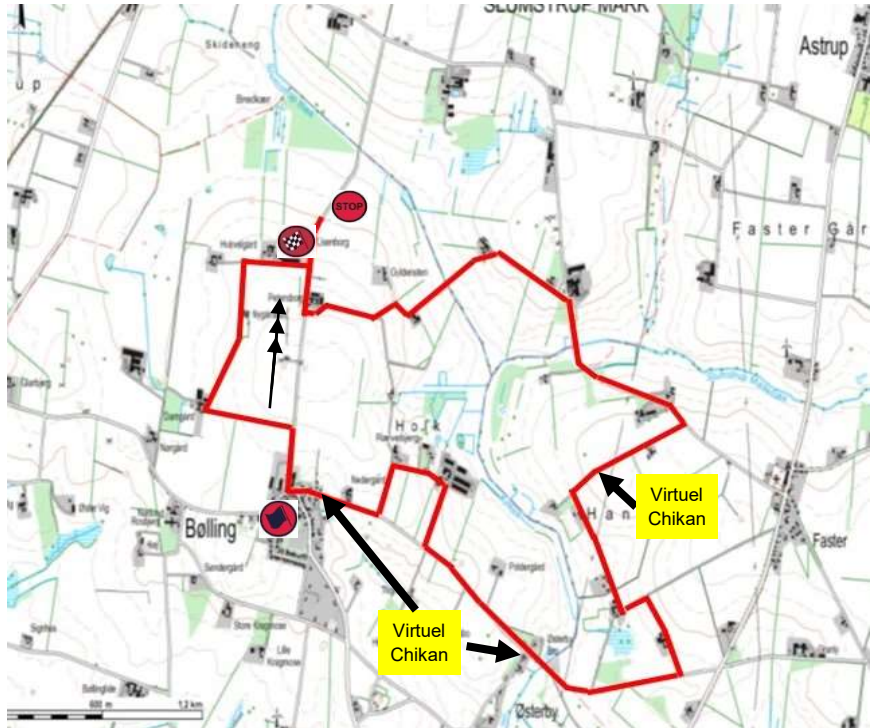
Gravel

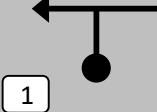


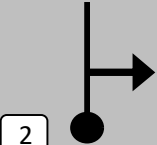
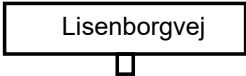
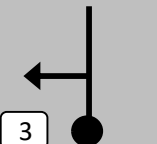

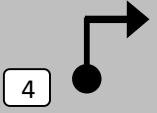
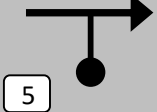
0,0 Km

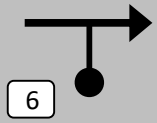
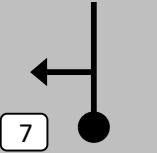

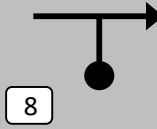
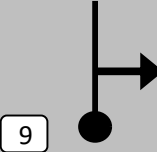

1. deltager

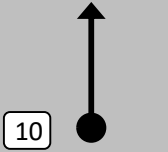

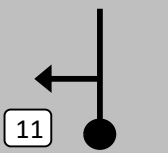
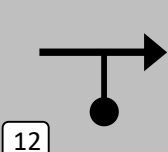
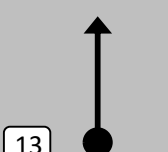

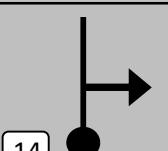

Lap

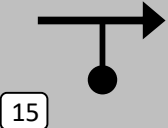

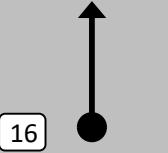
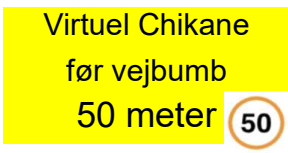
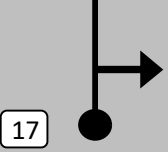
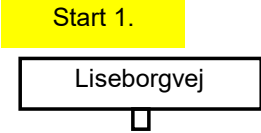
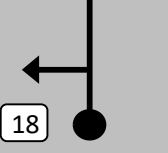

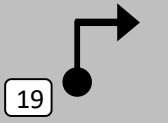
2 1/9

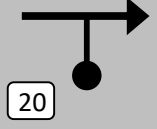
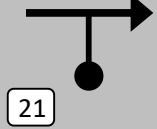
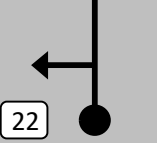



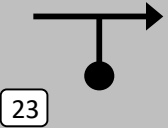
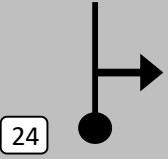
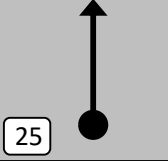

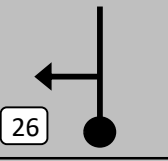
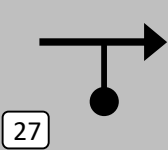
TC 1 Ringkøbing Skjern Kulturce			DISTANCE:	LEG:	1
TC 1A Re-group IN			34,64	SECTION:	1
Distance			AVERAGE: 53	TIME ALLOWED:	39
TOTAL	PARTIAL	DIRECTION	Information		Distance Rest
0,00	0,00		 Start SS 1 	34,64	
0,05	0,05			34,59	
0,35	0,30			34,29	
0,88	0,53			33,76	
1,59	0,71			33,05	

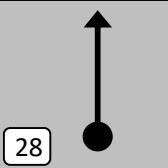

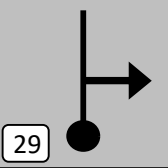

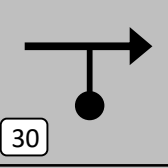
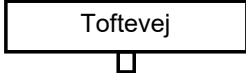
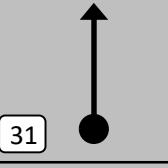

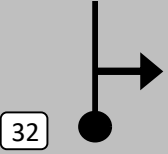
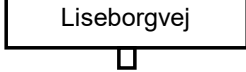
TC 1 Ringkøbing Skjern Kulturce			DISTANCE:	LEG:	1
TC 1A Re-group IN			34,64	SECTION:	1
Distance			AVERAGE: 53	TIME ALLOWED:	39
TOTAL	PARTIAL	DIRECTION	Information		Distance Rest
2,01	0,42				32,63
2,21	0,20		Højgårdvej 		32,43
3,96	1,75				30,68
4,96	1,00		Hannerupvej 		29,68

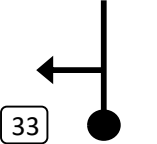

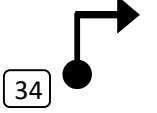
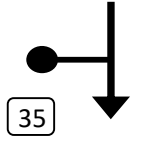
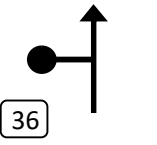

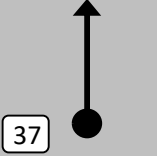

TC 1 Ringkøbing Skjern Kulturce			DISTANCE:	LEG:	1
TC 1A Re-group IN			34,64	SECTION:	1
Distance			AVERAGE: 53	TIME ALLOWED:	39
TOTAL	PARTIAL	DIRECTION	Information		Distance Rest
5,46	0,50	 10	<div style="background-color: yellow; padding: 5px;"> Virtuel Chikane 115 meter </div> 		29,18
5,76	0,30	 11	Lige ud er grusvej		28,88
6,91	1,15	 12			27,73
7,87	0,96	 13	<div style="background-color: yellow; padding: 5px;"> Virtuel Chikane 100 meter </div> 		26,77
8,62	0,75	 14	<div style="border: 1px solid black; padding: 5px; display: inline-block;"> Holkvej </div> 		26,02

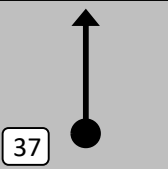

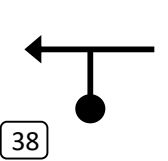
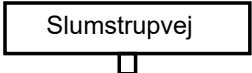
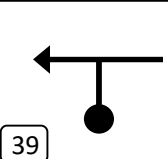
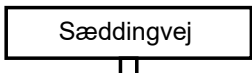
TC 1 Ringkøbing Skjern Kulturce			DISTANCE:	LEG:	1
TC 1A Re-group IN			34,64	SECTION:	1
Distance			AVERAGE: 53	TIME ALLOWED:	39
TOTAL	PARTIAL	DIRECTION	Information		Distance Rest
9,51	0,89				25,13
9,84	0,33				24,80
10,05	0,21				24,59
10,35	0,30				24,29
10,88	0,53				23,76

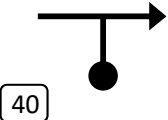

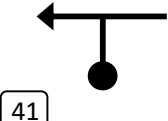

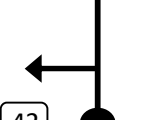

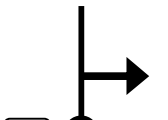

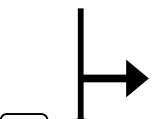

TC 1 Ringkøbing Skjern Kulturce			DISTANCE:	LEG:	1
TC 1A Re-group IN			34,64	SECTION:	1
Distance			AVERAGE: 53	TIME ALLOWED:	39
TOTAL	PARTIAL	DIRECTION	Information		Distance Rest
11,59	0,71				23,05
12,01	0,42				22,63
12,21	0,20		<div style="border: 1px solid black; padding: 5px; display: inline-block;">Højgårdvej</div> 		22,43

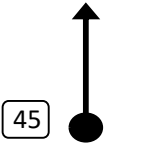

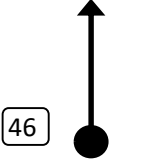

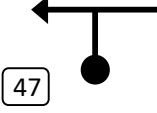
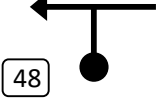
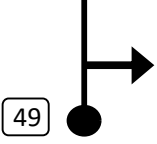
TC 1 Ringkøbing Skjern Kulturce			DISTANCE:	LEG:	1
TC 1A Re-group IN			34,64	SECTION:	1
Distance			AVERAGE: 53	TIME ALLOWED:	39
TOTAL	PARTIAL	DIRECTION	Information		Distance Rest
13,96	1,75				20,68
14,96	1,00		Hannerupvej		19,68
15,46	0,50		Virtuel Chikane 115 meter 		19,18
15,76	0,30		Lige ud er grusvej		18,88
16,91	1,15				17,73

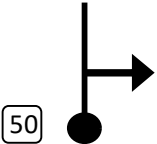

TC 1 Ringkøbing Skjern Kulturce			DISTANCE:	LEG:	1
TC 1A Re-group IN			34,64	SECTION:	1
Distance			AVERAGE: 53	TIME ALLOWED:	39
TOTAL	PARTIAL	DIRECTION	Information		Distance Rest
17,87	0,96	 28	Virtuel Chikane 100 meter 		16,77
18,62	0,75	 29			16,02
19,51	0,89	 30			15,13
19,84	0,33	 31	Virtuel Chikane før vejbomb 50 meter 		14,80
20,05	0,21	 32	Start 2. 		14,59

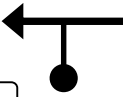
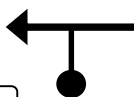
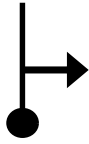
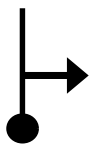


TC 1 Ringkøbing Skjern Kulturce			DISTANCE:	LEG:	1
TC 1A Re-group IN			34,64	SECTION:	1
Distance			AVERAGE: 53	TIME ALLOWED:	39
TOTAL	PARTIAL	DIRECTION	Information		Distance Rest
20,35	0,30		<div style="border: 1px solid black; padding: 5px; display: inline-block;">Hvirvelgårdvej</div> 		14,29
20,88	0,53				13,76
21,60	0,72				13,04
22,02	0,42		<div style="border: 1px solid black; padding: 5px; display: inline-block;">Højgårdvej</div> 		12,62
22,12	0,10				12,52



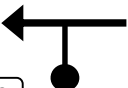
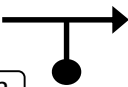
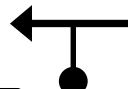
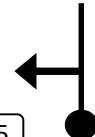
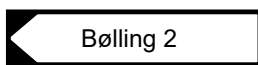


TC 1 Ringkøbing Skjern Kulturce			DISTANCE:	LEG:	1
TC 1A Re-group IN			34,64	SECTION:	1
Distance			AVERAGE: 53	TIME ALLOWED:	39
TOTAL	PARTIAL	DIRECTION	Information		Distance Rest
22,42	0,30				12,22
23,08	0,66				11,56
24,46	1,38				10,18

TC 1 Ringkøbing Skjern Kulturce			DISTANCE:	LEG:	1
TC 1A Re-group IN			34,64	SECTION:	1
Distance			AVERAGE: 53	TIME ALLOWED:	39
TOTAL	PARTIAL	DIRECTION	Information		Distance Rest
26,90	2,44		Bøllingvej 		7,74
27,43	0,53		Holstebrovej 		7,21
30,53	3,10		Ferodanvej 		4,11
31,53	1,00		Kobbervej 		3,11
31,93	0,40		Messingvej 		2,71

TC 1 Ringkøbing Skjern Kulturce			DISTANCE:	LEG:	1
TC 1A Re-group IN			34,64	SECTION:	1
Distance			AVERAGE: 53	TIME ALLOWED:	39
TOTAL	PARTIAL	DIRECTION	Information		Distance Rest
32,14	0,21			TC 1A hold til højre	2,50
32,43	0,29			TC 1B Regroup 1 0min	2,21
32,64	0,21		Industrivej		2,00
33,44	0,80		Ringvejen		1,20
34,24	0,80		Ranunkelvej		0,40

TC 1 Ringkøbing Skjern Kulturce			DISTANCE:	LEG:	1
TC 1A Re-group IN			34,64	SECTION:	1
Distance			AVERAGE: 53	TIME ALLOWED:	39
TOTAL	PARTIAL	DIRECTION	Information		Distance Rest
34,64	0,40		 Service		

TC Service out			DISTANCE:	LEG: 1
TC 1C			1,76	SECTION: 1
Distance			AVERAGE: 21	TIME ALLOWED: 5,00
TOTAL	PARTIAL	DIRECTION	Information	Distance Rest
0,00	0,00	 1	SERVICE OUT (Ranunkelvej)	1,76
0,40	0,40	 2	Ringvejen	1,36
1,20	0,80	 3	Industrivej	0,56
1,68	0,48	 4	Messingvej	0,08
1,76	0,08	 5	TC1C 	0,00

TC 1C			DISTANCE:	LEG:	1
TC 2 Ringkøbing Skjern Metal			6,61	SECTION:	1
Distance			AVERAGE:	TIME ALLOWED:	12,00
33					
TOTAL	PARTIAL	DIRECTION	Information		Distance Rest
0,00	0,00	 1		TC 1C	6,61
0,60	0,60	 2	Kobbervej		6,01
0,76	0,16	 3	Ferrodanvej		5,85
1,76	1,00	 4			4,85
4,41	2,65	 5			2,20
6,61	2,20	 6		TC 2	0,00

SS 2 Metal

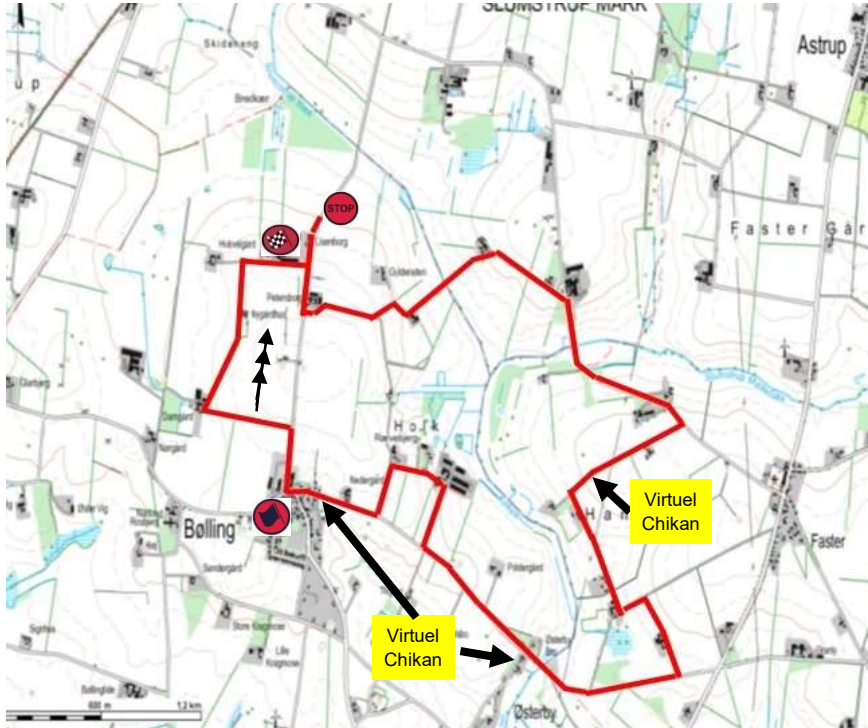
Rinkøbing Skjern

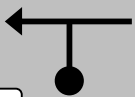


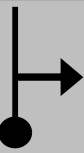

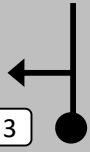


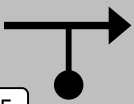
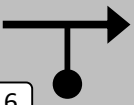
Tarmac
22,4 Km

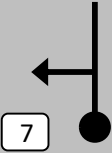

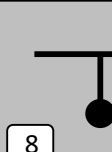
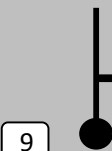
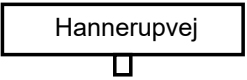
Gravel
0,0 Km

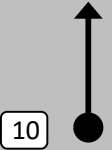

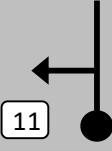
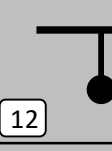
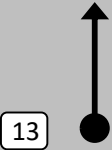



1. deltager

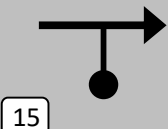
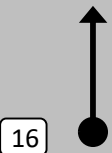

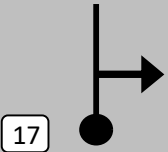
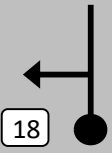
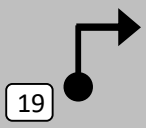
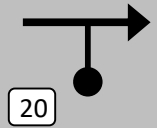
Lap
2 1/9

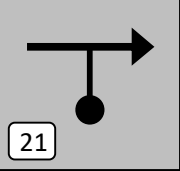
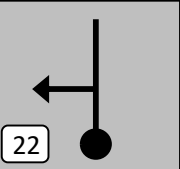


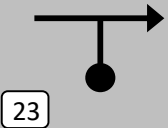
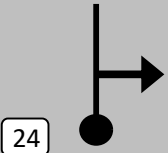
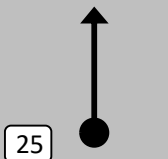
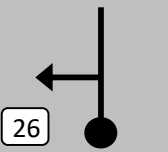
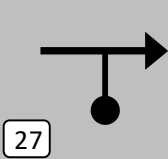
TC 2 Metal Ringkøbing-Skjern			DISTANCE:	LEG:	1
TC 1A Re-group IN			34,64	SECTION:	1
Distance			AVERAGE:	TIME ALLOWED:	
			53	39	
TOTAL	PARTIAL	DIRECTION	Information		Distance Rest
0,00	0,00	 1	 Start SS 1 	34,64	
0,05	0,05	 2	<div style="border: 1px solid black; padding: 5px; display: inline-block;">Lisenborgvej</div> 	34,59	
0,35	0,30	 3	<div style="border: 1px solid black; padding: 5px; display: inline-block;">Hvirvelgårdvej</div> 	34,29	
0,88	0,53	 4		33,76	
1,59	0,71	 5		33,05	
2,01	0,42	 6		32,63	

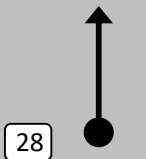

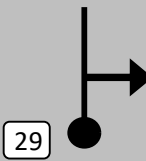
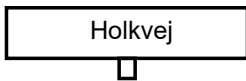
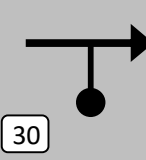

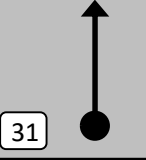

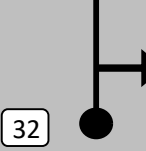
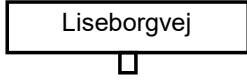
TC 2 Metal Ringkøbing-Skjern			DISTANCE:	LEG:	1
TC 1A Re-group IN			34,64	SECTION:	1
Distance			AVERAGE:	TIME ALLOWED:	
			53	39	
TOTAL	PARTIAL	DIRECTION	Information		Distance Rest
2,21	0,20	 7			32,43
3,96	1,75	 8			30,68
4,96	1,00	 9			29,68

TC 2 Metal Ringkøbing-Skjern			DISTANCE:	LEG:	1
TC 1A Re-group IN			34,64	SECTION:	1
Distance			AVERAGE:	TIME ALLOWED:	
			53	39	
TOTAL	PARTIAL	DIRECTION	Information		Distance Rest
5,46	0,50		<div style="background-color: yellow; padding: 5px; display: inline-block;"> Virtuel Chikane 115 meter </div> 		29,18
5,76	0,30		Lige ud er grusvej		28,88
6,91	1,15				27,73
7,87	0,96		<div style="background-color: yellow; padding: 5px; display: inline-block;"> Virtuel Chikane 100 meter </div> 		26,77
8,62	0,75		<div style="border: 1px solid black; padding: 5px; display: inline-block;"> Holkvej </div> 		26,02

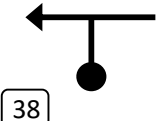
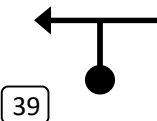
TC 2 Metal Ringkøbing-Skjern			DISTANCE:	LEG:	1
TC 1A Re-group IN			34,64	SECTION:	1
Distance			AVERAGE:	TIME ALLOWED:	
			53	39	
TOTAL	PARTIAL	DIRECTION	Information		Distance Rest
9,51	0,89		Toftevej		25,13
9,84	0,33		Virtuel Chikane før vejbomb 50 meter 		24,80
10,05	0,21		Start 1. Liseborgvej		24,59
10,35	0,30		Hvirvelgårdvej		24,29
10,88	0,53				23,76
11,59	0,71				23,05

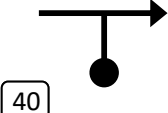
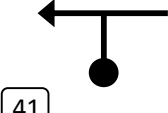
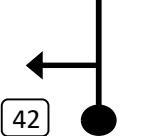
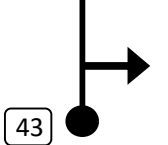
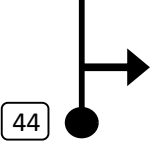
TC 2 Metal Ringkøbing-Skjern			DISTANCE:	LEG:	1
TC 1A Re-group IN			34,64	SECTION:	1
Distance			AVERAGE:	TIME ALLOWED:	
			53	39	
TOTAL	PARTIAL	DIRECTION	Information		Distance Rest
12,01	0,42				22,63
12,21	0,20		<div style="border: 1px solid black; padding: 5px; display: inline-block;">Høvgårdvej</div>		22,43

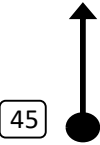

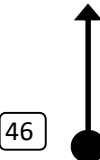

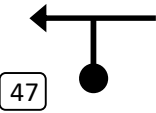
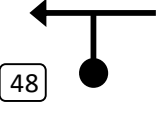
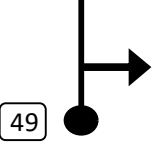
TC 2 Metal Ringkøbing-Skjern			DISTANCE:	LEG:	1
TC 1A Re-group IN			34,64	SECTION:	1
Distance			AVERAGE:	TIME ALLOWED:	
			53	39	
TOTAL	PARTIAL	DIRECTION	Information		Distance Rest
13,96	1,75				20,68
14,96	1,00		Hannerupvej		19,68
15,46	0,50		Virtuel Chikane 115 meter		19,18
15,76	0,30		Lige ud er grusvej		18,88
16,91	1,15				17,73

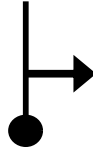


TC 2 Metal Ringkøbing-Skjern			DISTANCE:	LEG:	1
TC 1A Re-group IN			34,64	SECTION:	1
Distance			AVERAGE:	TIME ALLOWED:	
			53	39	
TOTAL	PARTIAL	DIRECTION	Information		Distance Rest
17,87	0,96		Virtuel Chikane 100 meter 		16,77
18,62	0,75				16,02
19,51	0,89				15,13
19,84	0,33		Virtuel Chikane før vejbomb 50 meter 		14,80
20,05	0,21		Start 2. 		14,59

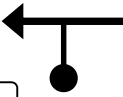
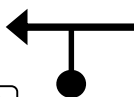
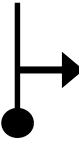
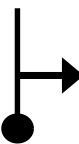


TC 2 Metal Ringkøbing-Skjern			DISTANCE:	LEG:	1
TC 1A Re-group IN			34,64	SECTION:	1
Distance			AVERAGE:	TIME ALLOWED:	
			53	39	
TOTAL	PARTIAL	DIRECTION	Information		Distance Rest
20,35	0,30		<div style="border: 1px solid black; padding: 5px; display: inline-block;">Hvirvelgårdvej</div>		14,29
20,88	0,53				13,76
21,60	0,72				13,04
22,02	0,42		<div style="border: 1px solid black; padding: 5px; display: inline-block;">Højpgårdvej</div>		12,62
22,12	0,10				12,52
22,42	0,30				12,22

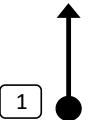

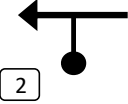
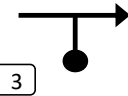
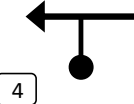
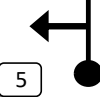

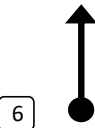

TC 2 Metal Ringkøbing-Skjern			DISTANCE:	LEG:	1
TC 1A Re-group IN			34,64	SECTION:	1
Distance			AVERAGE:	TIME ALLOWED:	
			53	39	
TOTAL	PARTIAL	DIRECTION	Information		Distance Rest
23,08	0,66		<div style="border: 1px solid black; padding: 5px; text-align: center;">Slumstrupvej</div>		11,56
24,46	1,38		<div style="border: 1px solid black; padding: 5px; text-align: center;">Sæddingvej</div>		10,18

TC 2 Metal Ringkøbing-Skjern			DISTANCE:	LEG:	1
TC 1A Re-group IN			34,64	SECTION:	1
Distance			AVERAGE:	TIME ALLOWED:	
			53	39	
TOTAL	PARTIAL	DIRECTION	Information		Distance Rest
26,90	2,44	 40	<div style="border: 1px solid black; padding: 5px; width: fit-content; margin: 0 auto;">Bøllingvej</div> <div style="text-align: center; margin-top: 5px;">□</div>		7,74
27,43	0,53	 41	<div style="border: 1px solid black; padding: 5px; width: fit-content; margin: 0 auto;">Holstebrovej</div> <div style="text-align: center; margin-top: 5px;">□</div>		7,21
30,53	3,10	 42	<div style="border: 1px solid black; padding: 5px; width: fit-content; margin: 0 auto;">Ferodanvej</div> <div style="text-align: center; margin-top: 5px;">□</div>		4,11
31,53	1,00	 43	<div style="border: 1px solid black; padding: 5px; width: fit-content; margin: 0 auto;">Kobbervej</div> <div style="text-align: center; margin-top: 5px;">□</div>		3,11
31,93	0,40	 44	<div style="border: 1px solid black; padding: 5px; width: fit-content; margin: 0 auto;">Messingvej</div> <div style="text-align: center; margin-top: 5px;">□</div>		2,71

TC 2 Metal Ringkøbing-Skjern			DISTANCE:	LEG:	1
TC 1A Re-group IN			34,64	SECTION:	1
Distance			AVERAGE:	TIME ALLOWED:	
			53	39	
TOTAL	PARTIAL	DIRECTION	Information		Distance Rest
32,14	0,21			TC 2A hold til højre	2,50
32,43	0,29			TC 2B Regroup 1 0min	2,21
32,64	0,21		Industrivej		2,00
33,44	0,80		Ringvejen		1,20
34,24	0,80		Ranunkelvej		0,40

TC 2 Metal Ringkøbing-Skjern			DISTANCE:	LEG:	1
TC 1A Re-group IN			34,64	SECTION:	1
Distance			AVERAGE:	TIME ALLOWED:	
			53	39	
TOTAL	PARTIAL	DIRECTION	Information		Distance Rest
34,64	0,40	 		Service	

TC Service out			DISTANCE:	LEG: 1
TC 2C			1,76	SECTION: 1
Distance			AVERAGE: 21	TIME ALLOWED: 5,00
TOTAL	PARTIAL	DIRECTION	Information	Distance Rest
0,00	0,00	 1	SERVICE OUT (Ranunkelvej)	1,76
0,40	0,40	 2	Ringvejen	1,36
1,20	0,80	 3	Industrivej	0,56
1,68	0,48	 4	Messingvej	0,08
1,76	0,08	 5	TC2C 	0,00

TC 2C			DISTANCE:	LEG:	1
TC 3 Protec Biler			6,61	SECTION:	3
Distance			AVERAGE:	TIME ALLOWED:	
			33	12,00	
TOTAL	PARTIAL	DIRECTION	Information		Distance Rest
0,00	0,00			TC 2C	6,61
0,60	0,60			Kobbervej	6,01
0,76	0,16			Ferrodanvej	5,85
1,76	1,00				4,85
4,41	2,65			Bølling 2	2,20
6,61	2,20			TC 3	0,00

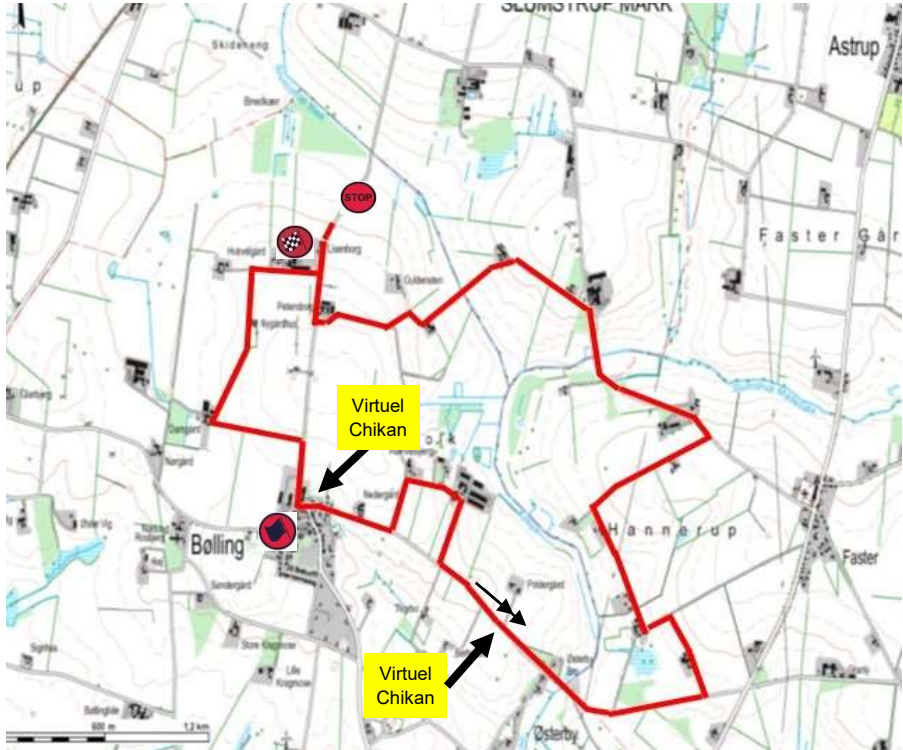
SS3 Protec Biler

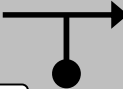


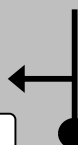

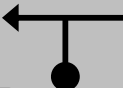

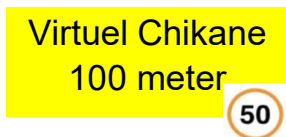



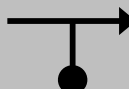
Tarmac
18,5 Km

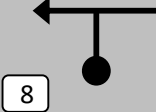
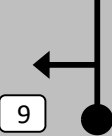

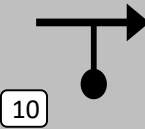

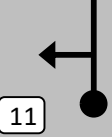


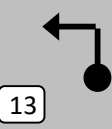
Gravel
0,0 Km

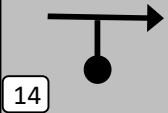
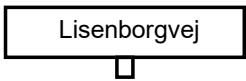
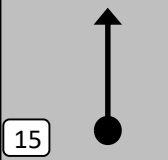
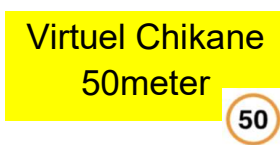
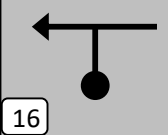
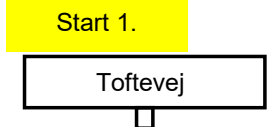
1. deltager

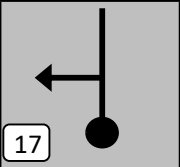

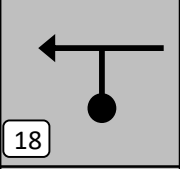
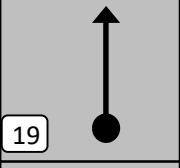
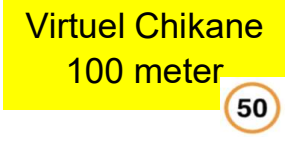
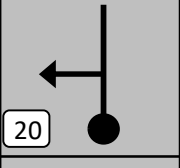
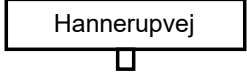
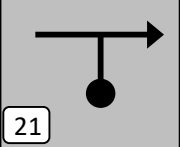
Lap
1 4/5

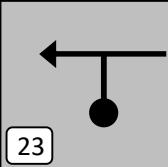


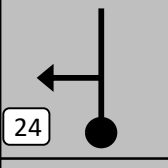

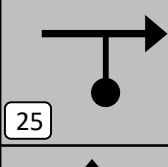
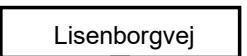
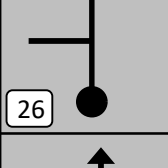
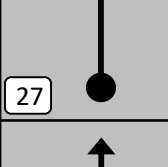

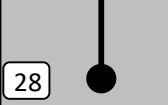



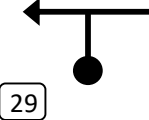
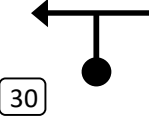
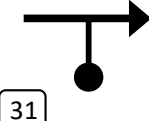
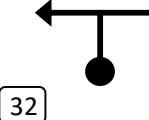
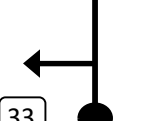
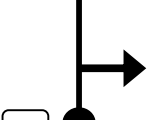
TC 3 Protec Biler			DISTANCE:	LEG:	1
TC 3A			30,78	SECTION:	3
Distance			AVERAGE:	TIME ALLOWED:	
			54	34	
TOTAL	PARTIAL	DIRECTION	Information		Distance Rest
0,00	0,00	 1	 Start SS 3 	30,78	
0,47	0,47	 2	 Holkvej		30,31
1,36	0,89	 3			29,42
1,90	0,54	 4	 Virtuel Chikane 100 meter 		28,88
3,10	1,20	 5	 Hannerupvej		27,68
4,32	1,22	 6	Lille grusvej fra Venstre		26,46

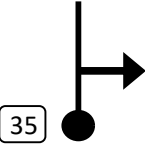
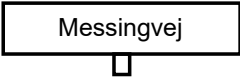
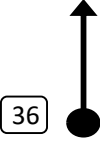



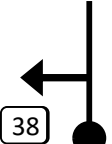
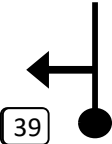
TC 3 Protec Biler			DISTANCE:	LEG:	1
TC 3A			30,78	SECTION:	3
Distance			AVERAGE:	TIME ALLOWED:	
			54	34	
TOTAL	PARTIAL	DIRECTION	Information		Distance Rest
5,07	0,75				25,71
6,10	1,03		Højgårdvej 		24,68
7,83	1,73		Lisenborgvej 		22,95
8,04	0,21		Hvirvelgårdvej 		22,74
8,42	0,38				22,36
9,14	0,72				21,64

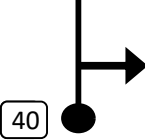
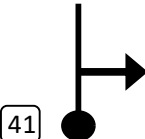

TC 3 Protec Biler			DISTANCE:	LEG:	1
TC 3A			30,78	SECTION:	3
Distance			AVERAGE:	TIME ALLOWED:	
			54	34	
TOTAL	PARTIAL	DIRECTION	Information		Distance Rest
9,70	0,56				21,08
9,90	0,20				20,88
10,00	0,10				20,78

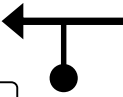
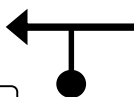
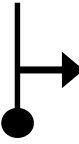
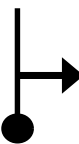


TC 3 Protec Biler			DISTANCE:	LEG:	1
TC 3A			30,78	SECTION:	3
Distance			AVERAGE:	TIME ALLOWED:	
			54	34	
TOTAL	PARTIAL	DIRECTION	Information		Distance Rest
10,52	0,52				20,26
11,41	0,89				19,37
12,02	0,61				18,76
13,22	1,20				17,56
14,44	1,22		Lille grusvej fra venstre		16,34



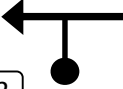
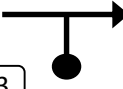
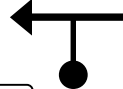
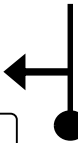
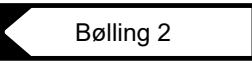


TC 3 Protec Biler			DISTANCE:	LEG:	1
TC 3A			30,78	SECTION:	3
Distance			AVERAGE:	TIME ALLOWED:	
			54	34	
TOTAL	PARTIAL	DIRECTION	Information		Distance Rest
15,19	0,75		 	15,59	
16,22	1,03			14,56	
17,95	1,73			12,83	
18,16	0,21			12,62	
18,26	0,10			12,52	
18,56	0,30			12,22	

TC 3 Protec Biler			DISTANCE:	LEG:	1
TC 3A			30,78	SECTION:	3
Distance			AVERAGE:	TIME ALLOWED:	
			54	34	
TOTAL	PARTIAL	DIRECTION	Information		Distance Rest
19,22	0,66				11,56
20,60	1,38				10,18
23,04	2,44		<div style="border: 1px solid black; padding: 5px; text-align: center;">Bøllingvej</div>		7,74
23,57	0,53		<div style="border: 1px solid black; padding: 5px; text-align: center;">Holstebrovej</div>		7,21
26,67	3,10		<div style="border: 1px solid black; padding: 5px; text-align: center;">Ferodanvej</div>		4,11
27,67	1,00		<div style="border: 1px solid black; padding: 5px; text-align: center;">Kobbervej</div>		3,11

TC 3 Protec Biler			DISTANCE:	LEG:	1
TC 3A			30,78	SECTION:	3
Distance			AVERAGE:	TIME ALLOWED:	
			54	34	
TOTAL	PARTIAL	DIRECTION	Information		Distance Rest
28,07	0,40				2,71
28,28	0,21				2,50
28,57	0,29				2,21
28,78	0,21		Industrivej		2,00
29,58	0,80		Ringvejen		1,20

TC 3 Protec Biler			DISTANCE:	LEG:	1
TC 3A			30,78	SECTION:	3
Distance			AVERAGE:	TIME ALLOWED:	
			54	34	
TOTAL	PARTIAL	DIRECTION	Information		Distance Rest
30,38	0,80		Ranunkelvej		0,40
30,78	0,40		 Service		0,00

TC Service out			DISTANCE:	LEG: 1
TC 3C			1,76	SECTION: 1
Distance			AVERAGE: 21	TIME ALLOWED: 5,00
TOTAL	PARTIAL	DIRECTION	Information	Distance Rest
0,00	0,00	 1	SERVICE OUT (Ranunkelvej)	1,76
0,40	0,40	 2	Ringvejen	1,36
1,20	0,80	 3	Industrivej	0,56
1,68	0,48	 4	Messingvej	0,08
1,76	0,08	 5	TC3C 	0,00

TC 3C			DISTANCE:	LEG:	1
TC 4 Ringkøbing Landbobank			6,61	SECTION:	4
Distance			AVERAGE:	TIME ALLOWED:	
			33	12,00	
TOTAL	PARTIAL	DIRECTION	Information		Distance Rest
0,00	0,00	 1	 TC 3C	6,61	
0,60	0,60	 2	Kobbervej		6,01
0,76	0,16	 3	Ferrodanvej		5,85
1,76	1,00	 4			4,85
4,41	2,65	 5			2,20
6,61	2,20	 6	 TC 4	0,00	

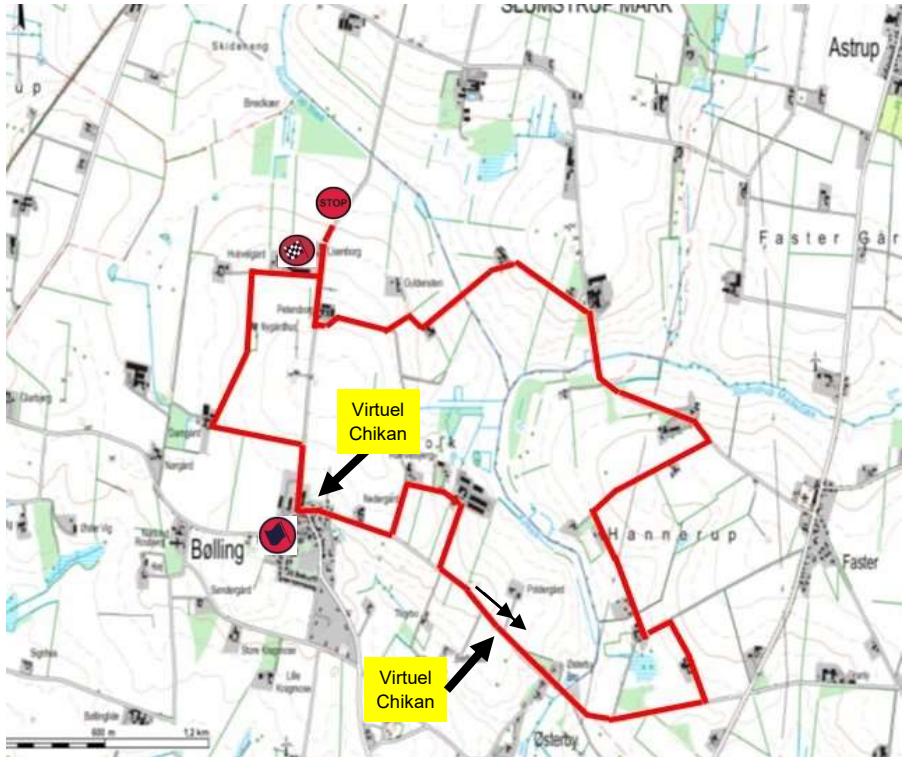
SS 4 Ringkøbing Landbobank

Tarmac
18,5 Km





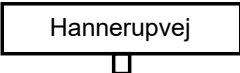
Gravel
0,0 Km

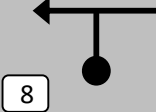
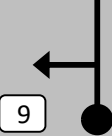
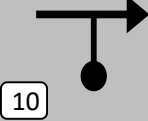
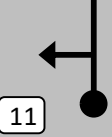

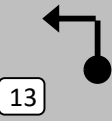
1. deltager

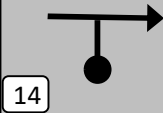
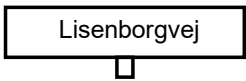
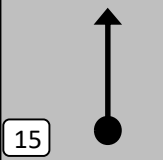
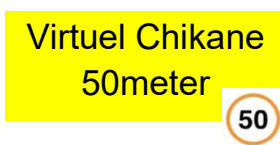
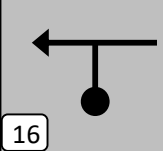
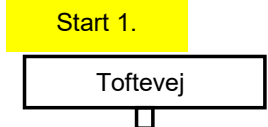
Lap
1 4/5

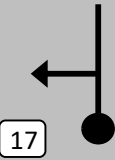
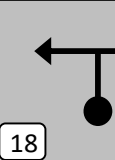
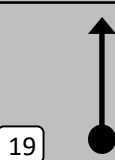

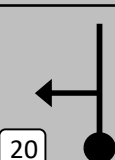
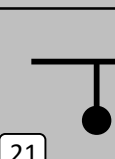


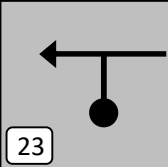


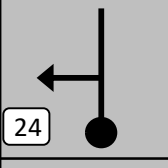

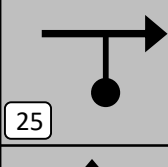
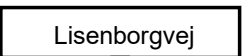
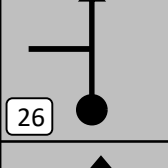
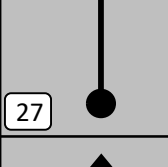

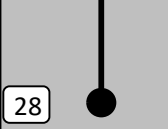

Ringkjøbing
Landbobank

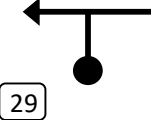
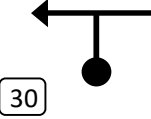
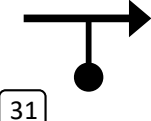
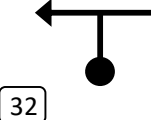
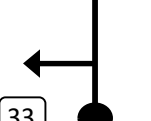
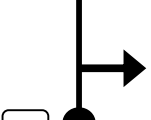
TC 4 Ringkøbing Landbobank			DISTANCE:	LEG:	1
TC 4A			30,78	SECTION:	3
Distance			AVERAGE:	TIME ALLOWED:	
			54	34	
TOTAL	PARTIAL	DIRECTION	Information		Distance Rest
0,00	0,00	 1	 Start SS 4 	30,78	
0,47	0,47	 2			30,31
1,36	0,89	 3			29,42
1,90	0,54	 4	Viruel Chikane 100 meter 		28,88
3,10	1,20	 5			27,68
4,32	1,22	 6	Lille grusvej fra Venstre		26,46

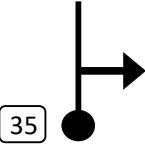
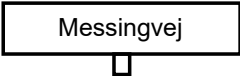
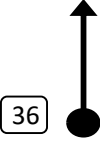



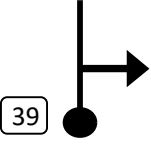
TC 4 Ringkøbing Landbobank			DISTANCE:	LEG:	1
TC 4A			30,78	SECTION:	3
Distance			AVERAGE:	TIME ALLOWED:	
			54	34	
TOTAL	PARTIAL	DIRECTION	Information		Distance Rest
5,07	0,75				25,71
6,10	1,03		Højgårdvej		24,68
7,83	1,73		Lisenborgvej		22,95
8,04	0,21		Hvirvelgårdvej		22,74
8,42	0,38				22,36
9,14	0,72				21,64

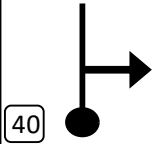

TC 4 Ringkøbing Landbobank			DISTANCE:	LEG:	1
TC 4A			30,78	SECTION:	3
Distance			AVERAGE:	TIME ALLOWED:	
			54	34	
TOTAL	PARTIAL	DIRECTION	Information		Distance Rest
9,70	0,56				21,08
9,90	0,20				20,88
10,00	0,10				20,78

TC 4 Ringkøbing Landbobank			DISTANCE:	LEG:	1
TC 4A			30,78	SECTION:	3
Distance			AVERAGE:	TIME ALLOWED:	
			54	34	
TOTAL	PARTIAL	DIRECTION	Information		Distance Rest
10,52	0,52		Holkvej		20,26
11,41	0,89				19,37
12,02	0,61		Virtuel Chikane 100 meter 		18,76
13,22	1,20		Hannerupvej		17,56
14,44	1,22		Lille grusvej fra venstre		16,34

TC 4 Ringkøbing Landbobank			DISTANCE:	LEG:	1
TC 4A			30,78	SECTION:	3
Distance			AVERAGE:	TIME ALLOWED:	
			54	34	
TOTAL	PARTIAL	DIRECTION	Information		Distance Rest
15,19	0,75		 	15,59	
16,22	1,03			14,56	
17,95	1,73			12,83	
18,16	0,21			12,62	
18,26	0,10			12,52	
18,56	0,30			12,22	

TC 4 Ringkøbing Landbobank			DISTANCE:	LEG:	1
TC 4A			30,78	SECTION:	3
Distance			AVERAGE:	TIME ALLOWED:	
			54	34	
TOTAL	PARTIAL	DIRECTION	Information		Distance Rest
19,22	0,66				11,56
20,60	1,38				10,18
23,04	2,44		<div style="border: 1px solid black; padding: 5px; text-align: center;">Bøllingvej</div>		7,74
23,57	0,53		<div style="border: 1px solid black; padding: 5px; text-align: center;">Holstebrovej</div>		7,21
26,67	3,10		<div style="border: 1px solid black; padding: 5px; text-align: center;">Ferdanvej</div>		4,11
27,67	1,00		<div style="border: 1px solid black; padding: 5px; text-align: center;">Kobbervej</div>		3,11

TC 4 Ringkøbing Landbobank			DISTANCE:	LEG:	1
TC 4A			30,78	SECTION:	3
Distance			AVERAGE:	TIME ALLOWED:	
			54	34	
TOTAL	PARTIAL	DIRECTION	Information		Distance Rest
28,07	0,40				2,71
28,28	0,21		 TC 4A hold til højre		2,50
28,78	0,50		Industrivej		2,00
29,58	0,80		Ringvejen		1,20
30,38	0,80		Ranunkelvej		0,40

TC 4 Ringkøbing Landbobank			DISTANCE:	LEG:	1
TC 4A			30,78	SECTION:	3
Distance			AVERAGE:	TIME ALLOWED:	
			54	34	
TOTAL	PARTIAL	DIRECTION	Information		Distance Rest
30,78	0,40		 Parcferme		0,00